

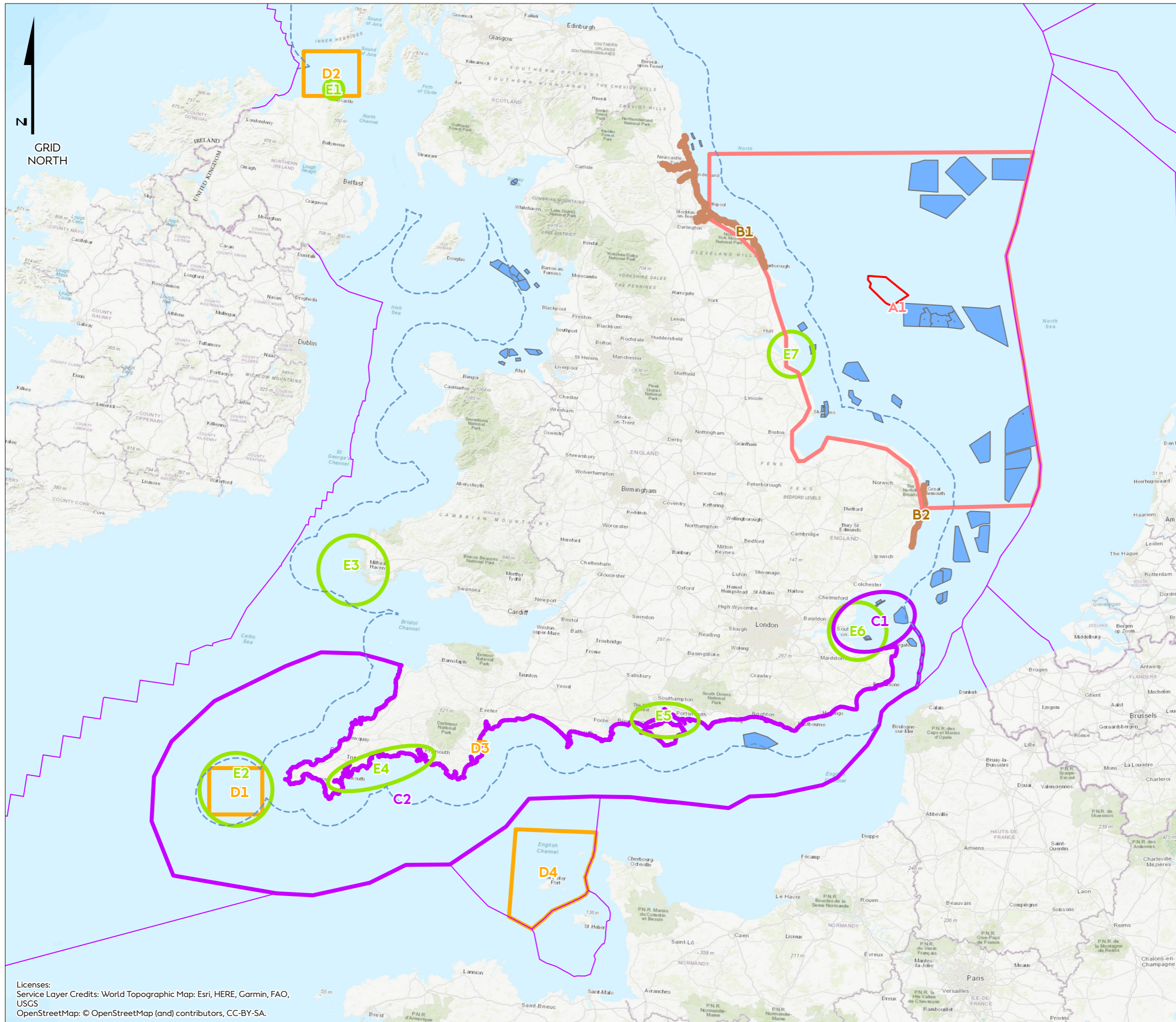


Hornsea Project Four: Plans and Drawings

PINS Document Reference: A4.6.2
APFP Regulation 5(2)(a)

Volume A4, 6.2: Compensation Location Plans

Prepared	David Brooks, Ørsted, August 2021
Checked	Thomas Watts, Ørsted, August 2021
Accepted	Julian Carolan, Ørsted, August 2021
Approved	Jamie Baldwin, Ørsted, August 2021
Doc No:	A4.6.2
Version:	A



Hornsea Four

Compensation Measures Search Areas and Consultation Extent

APFP Regulations Reference : 5(2)(a) Application Document Number : A4.6.2

- Hornsea Four Array Area
- Economic Exclusion Zone Boundary
- UK Offshore Windfarms
- Compensation Measures Areas of Search**
- Offshore nesting
- Onshore nesting
- Bycatch
- Predator eradication
- Seagrass



Coordinate system: ETRS 1989 UTM Zone 31N

Scale@A3: 1:3,200,000

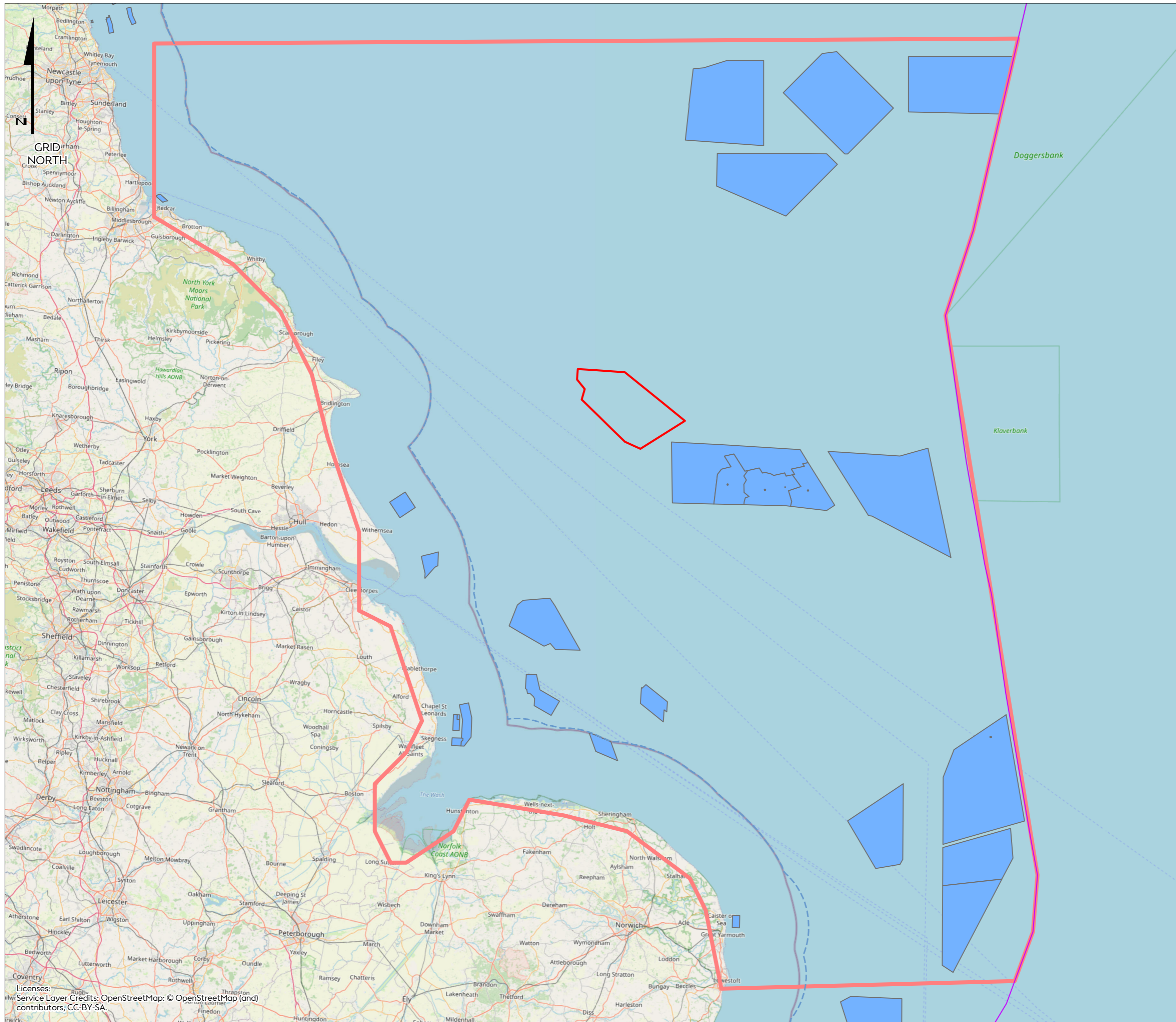
0 25 50 100 Kilometres

0 10 20 40 Nautical Miles

REV	REMARK	DATE
1	First issue	02/09/2021

Compensation Measures Search Areas and Consultation Extent
 Document no: HOW040485
 Created by: XDAOO
 Checked by: WATTS
 Accepted by: JULCA
 Approved by: JAMIB



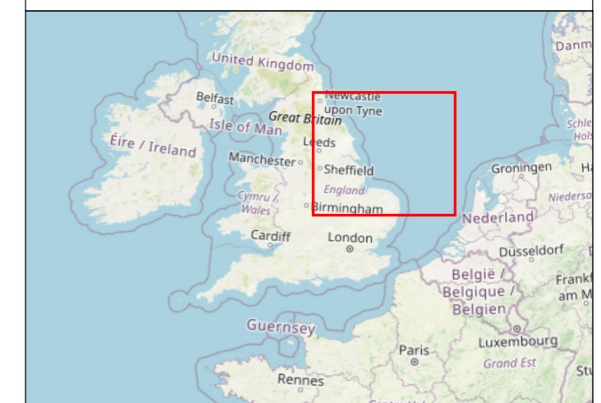


Hornsea Four

Compensation Measures Areas of Search
Offshore nesting
A1: Southern North Sea

APFP Regulations Reference : 5(2)(a) Application Document Number : A4.6.2

- Hornsea Four Array Area
- Economic Exclusion Zone Boundary
- UK Offshore Windfarms
- Compensation Measures Areas of Search**
- Offshore nesting



Coordinate system: ETRS 1989 UTM Zone 31N

Scale@A3: 1:1,200,000

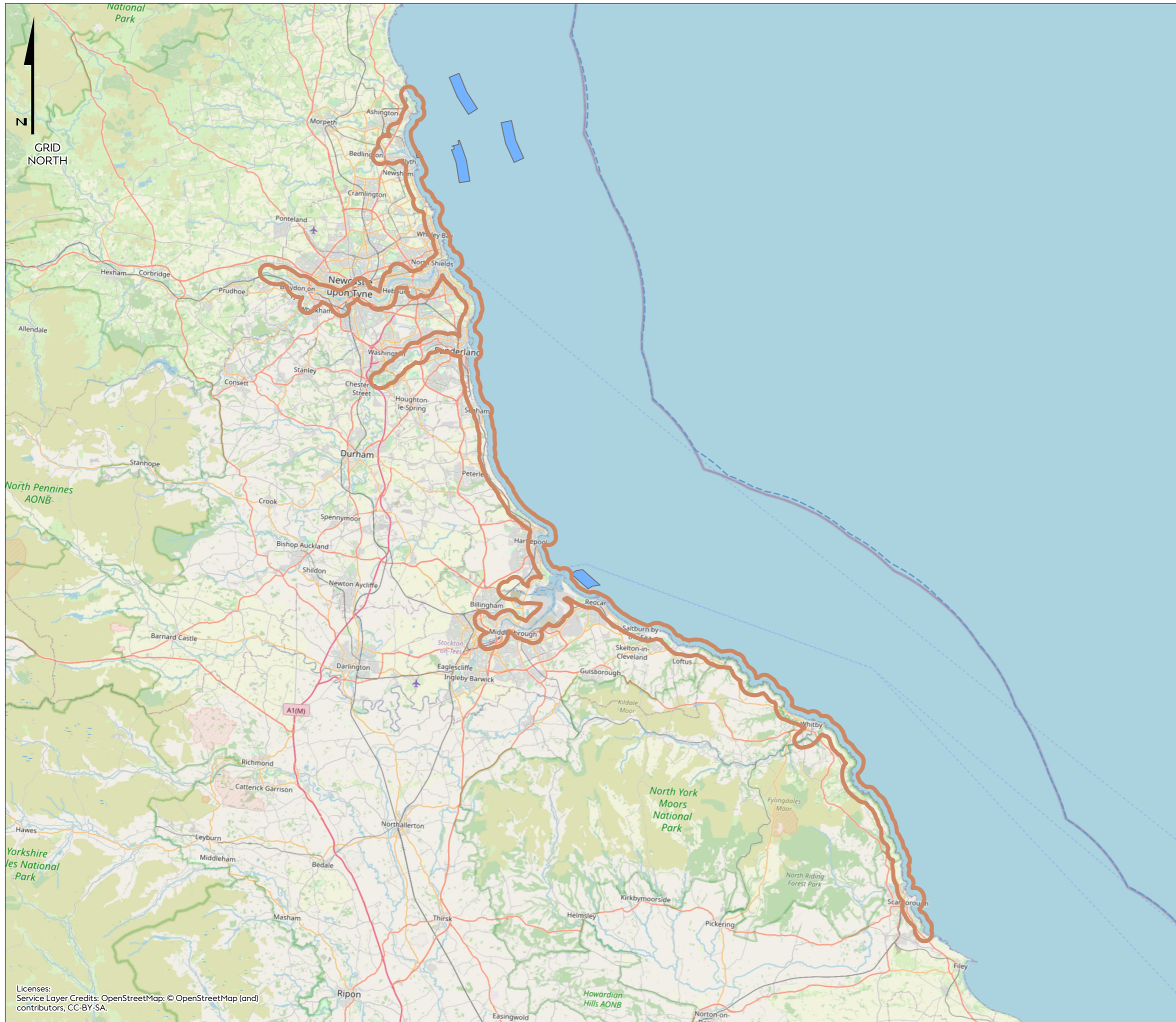
0 15 30 60 Kilometres

0 5 10 20 Nautical Miles

REV	REMARK	DATE
	First issue	02/09/2021

Compensation Measures Areas of Search
Document no: HOW040491
Created by: XDAOO
Checked by: WATTS
Accepted by: JULCA
Approved by: JAMIB



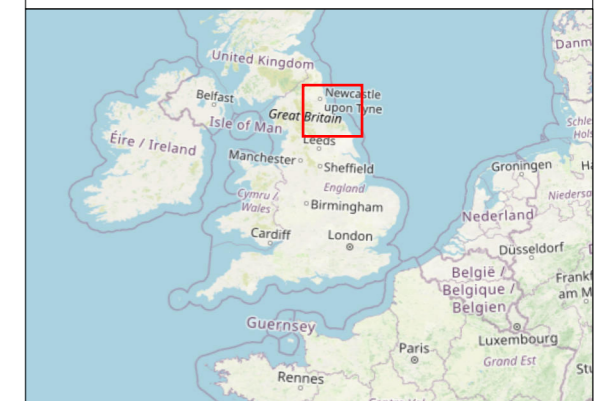


Hornsea Four

Compensation Measures Areas of Search
Onshore nesting
B1: Cayton Bay to Blyth

APFP Regulations Reference : 5(2)(a) Application Document Number : A4.6.2

- UK Offshore Windfarms
- Compensation Measures Areas of Search**
- Onshore nesting



Coordinate system: ETRS 1989 UTM Zone 31N

Scale@A3: 1:500,000

0 5 10 20 Kilometres

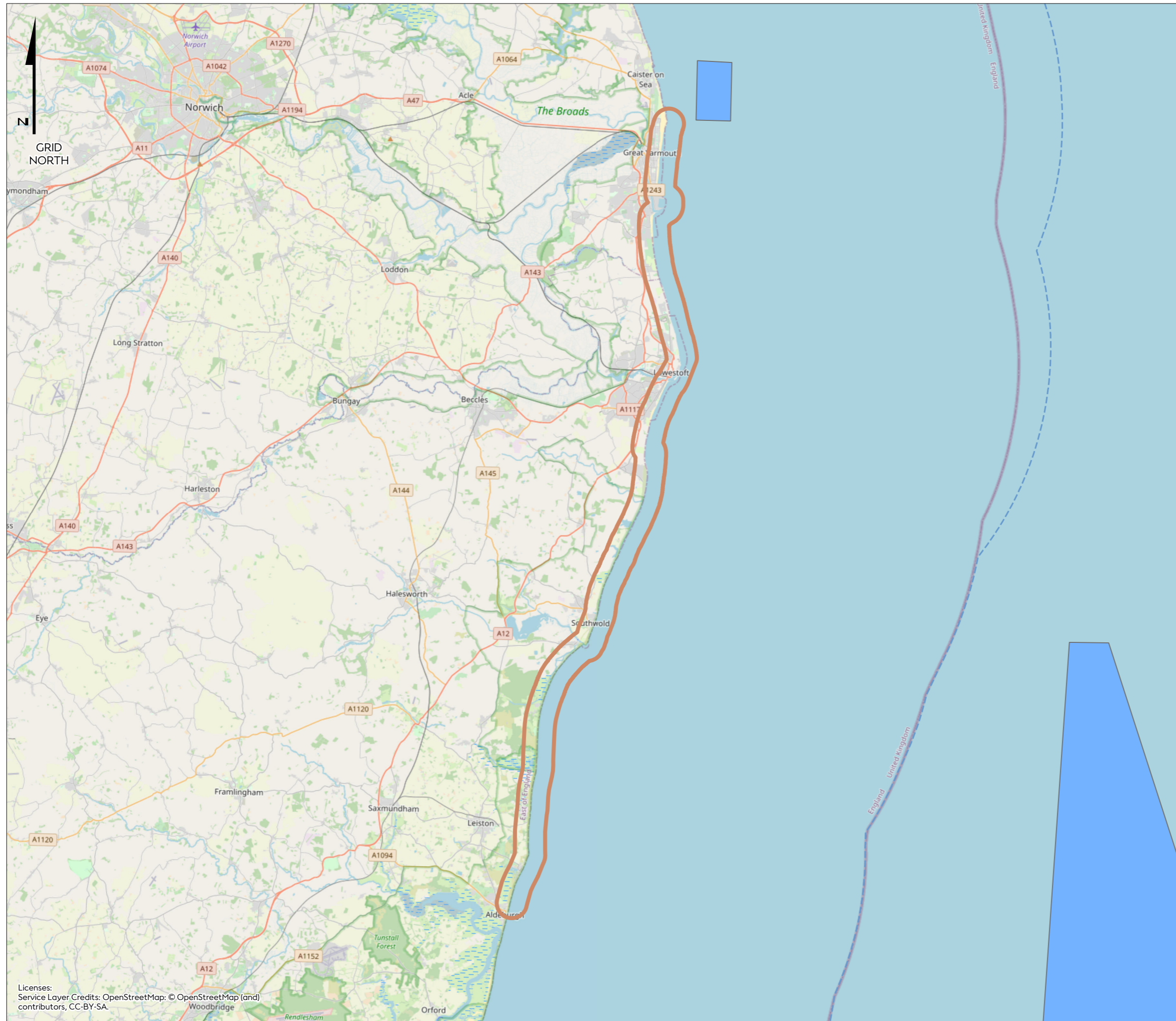
0 3.25 6.5 13 Nautical Miles

REV	REMARK	DATE
	First issue	02/09/2021

Compensation Measures Areas of Search
Document no: HOW040491
Created by: XDAOO
Checked by: WATTS
Accepted by: JULCA
Approved by: JAMIB





Licenses:
Service Layer Credits: OpenStreetMap: © OpenStreetMap (and) contributors, CC-BY-SA.

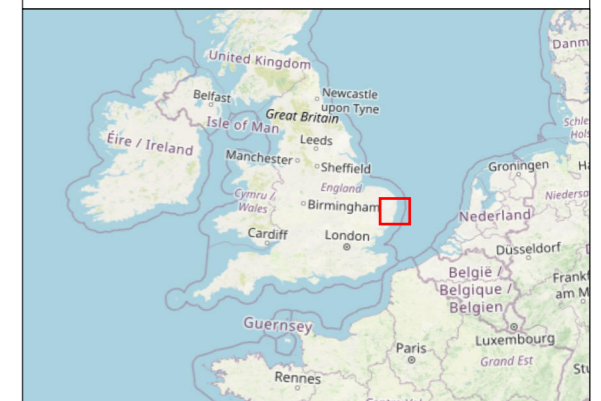


Hornsea Four

Compensation Measures Areas of Search
Onshore nesting
B2: Suffolk Coast

APFP Regulations Reference : 5(2)(a) Application Document Number : A4.6.2

-  UK Offshore Windfarms
- Compensation Measures Areas of Search**
-  Onshore nesting



Coordinate system: ETRS 1989 UTM Zone 31N

Scale@A3: 1:250,000

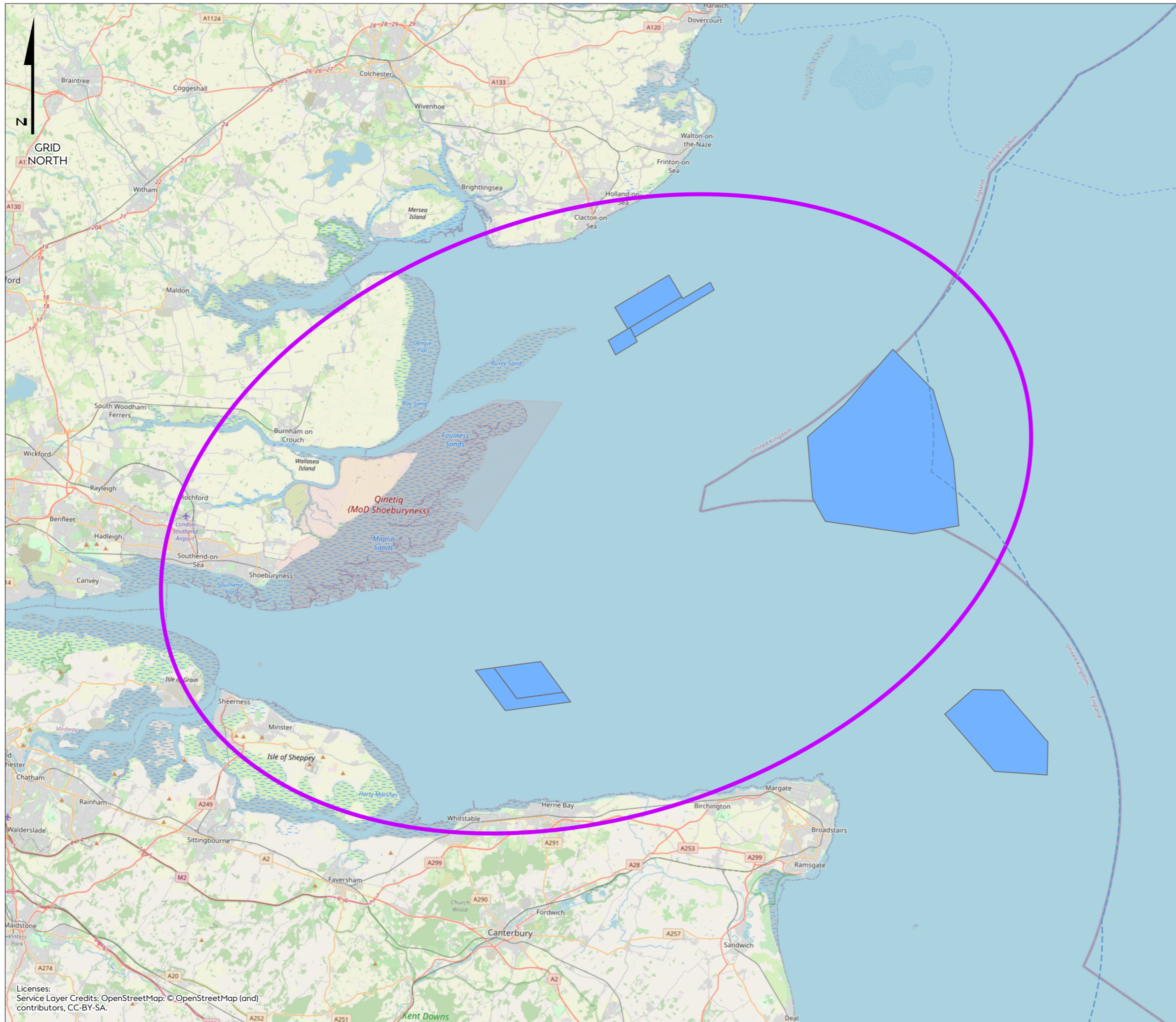
0 3.25 6.5 13 Kilometres

0 1.75 3.5 7 Nautical Miles

REV	REMARK	DATE
	First issue	02/09/2021

Compensation Measures Areas of Search
Document no: HOW040491
Created by: XDAOO
Checked by: WATTS
Accepted by: JULCA
Approved by: JAMIB



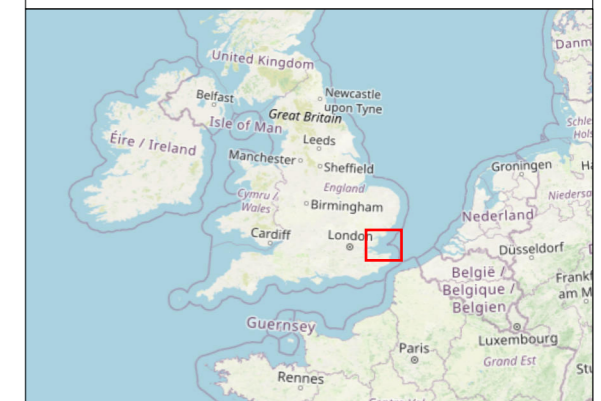


Hornsea Four

Compensation Measures Areas of Search
Bycatch
C1: Thames Estuary

APFP Regulations Reference : 5(2)(a) Application Document Number : A4.6.2

- UK Offshore Windfarms
- Compensation Measures Areas of Search**
- Bycatch



Coordinate system: ETRS 1989 UTM Zone 31N

Scale@A3: 1:300,000

0 4 8 16 Kilometres

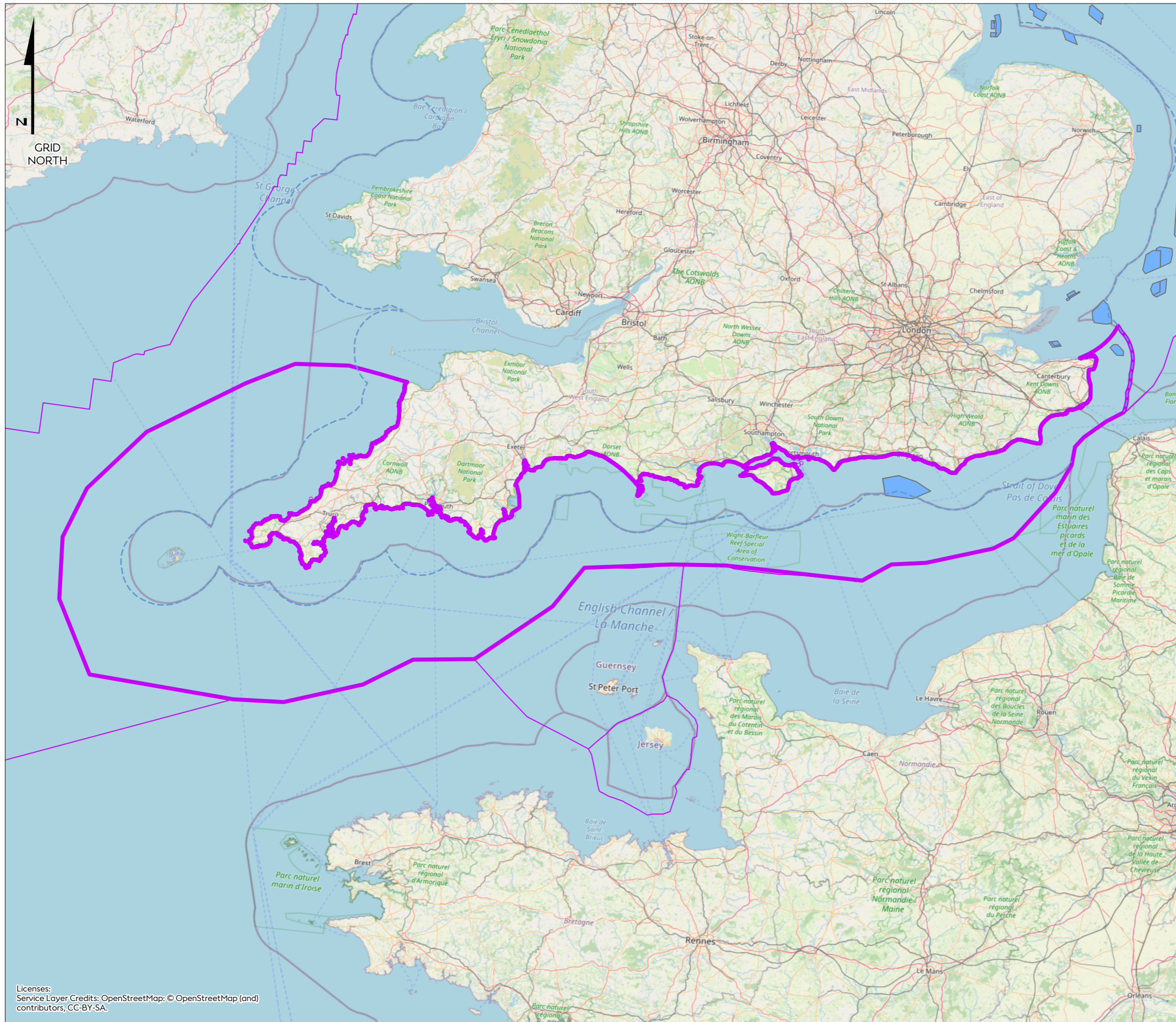
0 2 4 8 Nautical Miles

REV	REMARK	DATE
	First issue	02/09/2021

Compensation Measures Areas of Search
Document no: HOW040491
Created by: XDAOO
Checked by: WATTS
Accepted by: JULCA
Approved by: JAMIB



Licenses:
Service Layer Credits: OpenStreetMap: © OpenStreetMap (and) contributors, CC-BY-SA.



Licenses:
Service Layer Credits: OpenStreetMap: © OpenStreetMap (and contributors), CC-BY-SA.

Hornsea Four

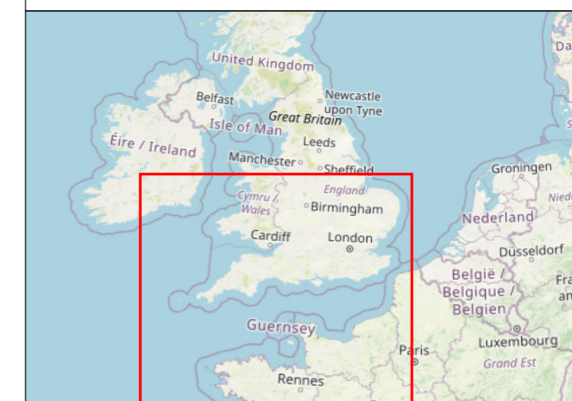
Compensation Measures Areas of Search

Bycatch

C2: South coast of England: Broadstairs to Plymouth

APFP Regulations Reference : 5(2)(a) Application Document Number : A4.6.2

- Economic Exclusion Zone Boundary
- UK Offshore Windfarms
- Compensation Measures Areas of Search**
- Bycatch



Coordinate system: ETRS 1989 UTM Zone 31N

Scale@A3: 1:2,300,000

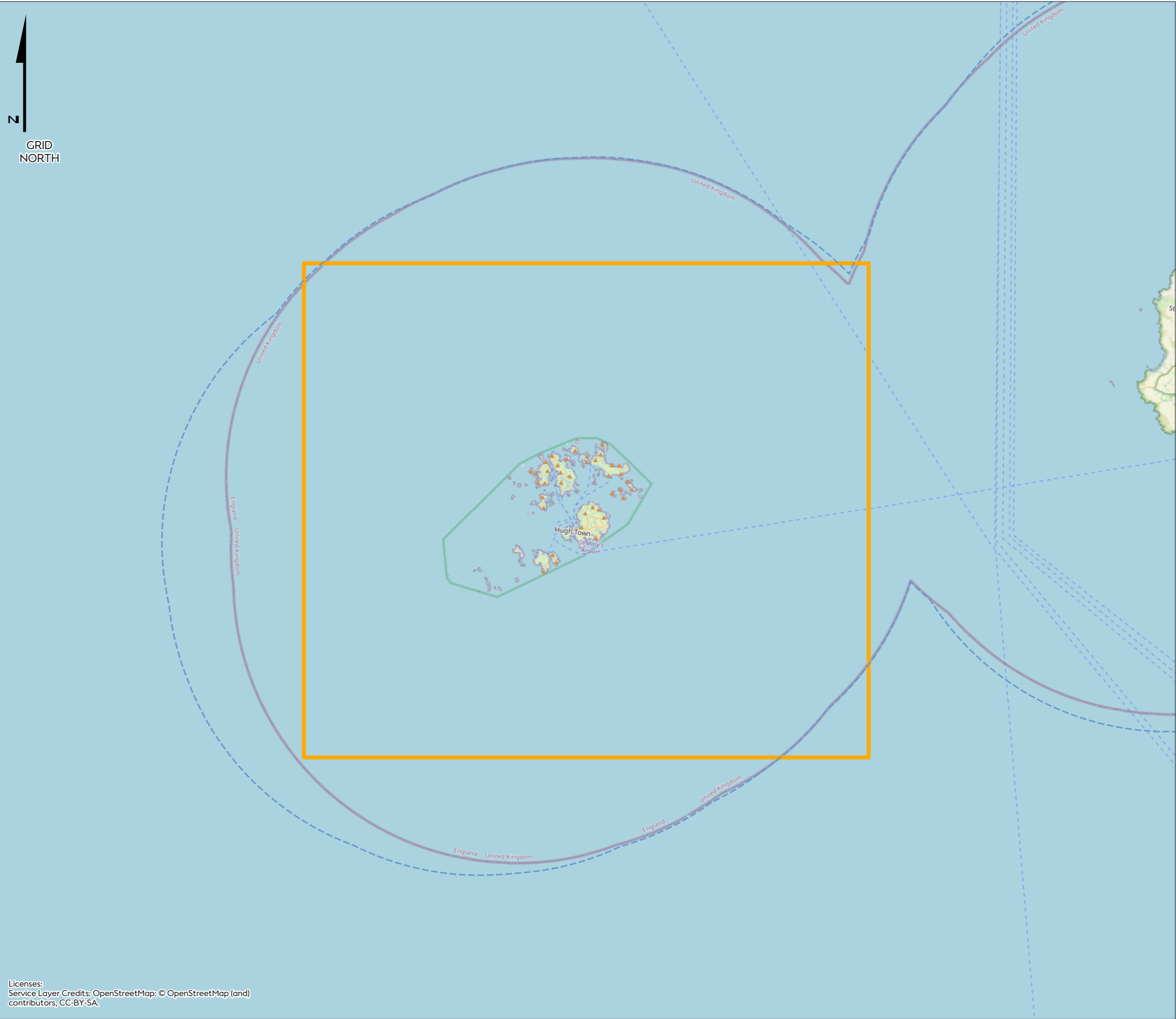
0 30 60 120 Kilometres

0 15 30 60 Nautical Miles

REV	REMARK	DATE
1	First issue	02/09/2021

Compensation Measures Areas of Search
Document no: HOW040491
Created by: XDAOO
Checked by: WATTS
Accepted by: JULCA
Approved by: JAMIB







N
 GRID
 NORTH

Hornsea Four

Compensation Measures Areas of Search
 Predator eradication
 D1: Isles of Scilly

APFP Regulations Reference : 5(2)(a) Application Document Number : A4.6.2

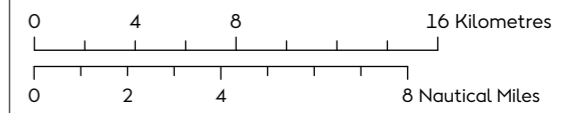
Compensation Measures Areas of Search

 Predator eradication



Coordinate system: ETRS 1989 UTM Zone 31N

Scale@A3: 1:300,000

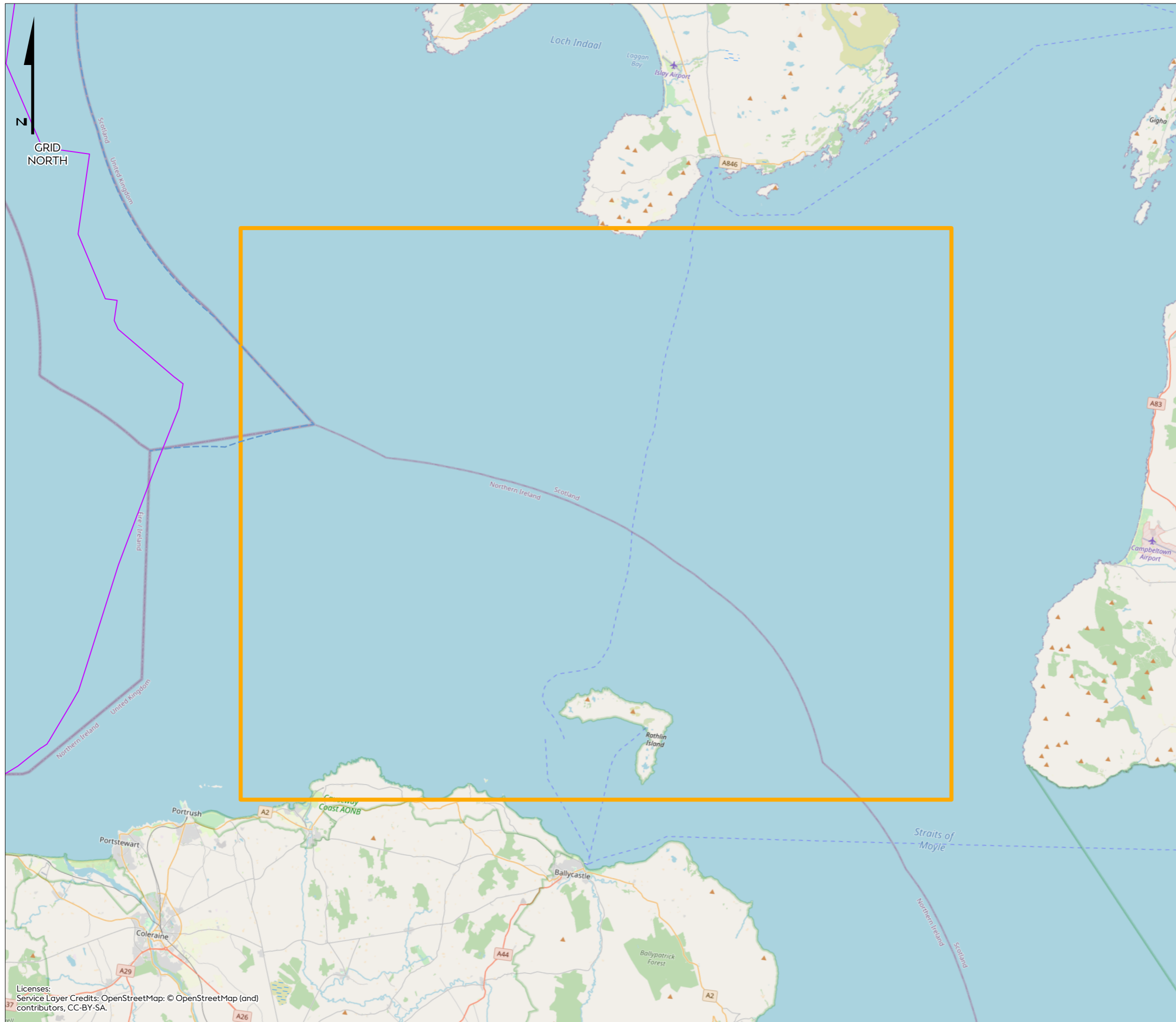


REV	REMARK	DATE
	First issue	02/09/2021

Compensation Measures Areas of Search
 Document no: HOW040491
 Created by: XDAOO
 Checked by: WATTS
 Accepted by: JULCA
 Approved by: JAMIB



Licenses:
 Service Layer Credits: OpenStreetMap: © OpenStreetMap (and contributors, CC-BY-SA.



Hornsea Four

Compensation Measures Areas of Search
 Predator eradication
 D2: Rathlin Island, Moyle, Northern Ireland

APFP Regulations Reference : 5(2)(a) Application Document Number : A4.6.2

- Economic Exclusion Zone Boundary
- Compensation Measures Areas of Search**
- Predator eradication



Coordinate system: ETRS 1989 UTM Zone 31N

Scale@A3: 1:250,000

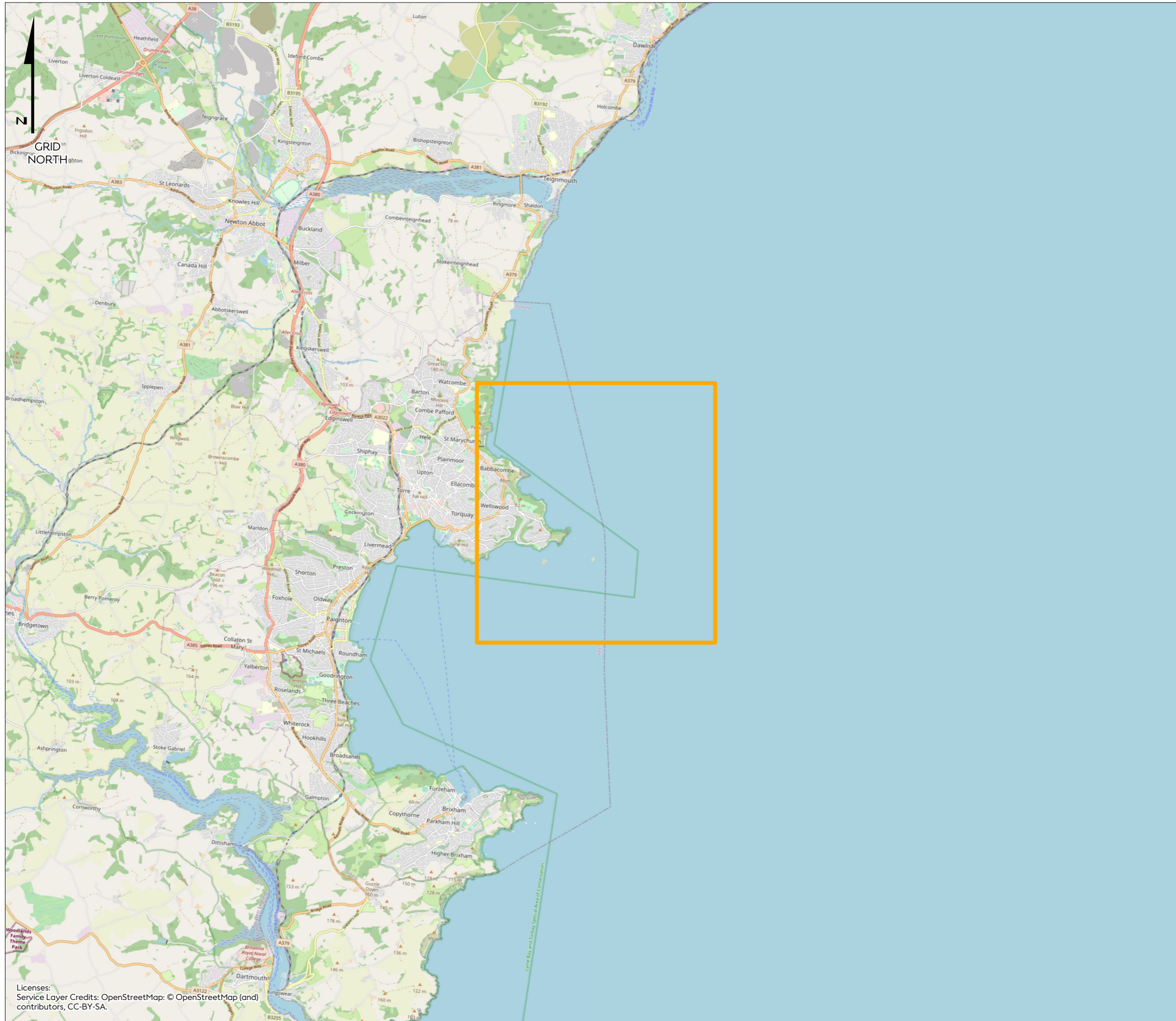
0 3.25 6.5 13 Kilometres

0 1.75 3.5 7 Nautical Miles

REV	REMARK	DATE
	First issue	02/09/2021

Compensation Measures Areas of Search
 Document no: HOW040491
 Created by: XDAOO
 Checked by: WATTS
 Accepted by: JULCA
 Approved by: JAMIB





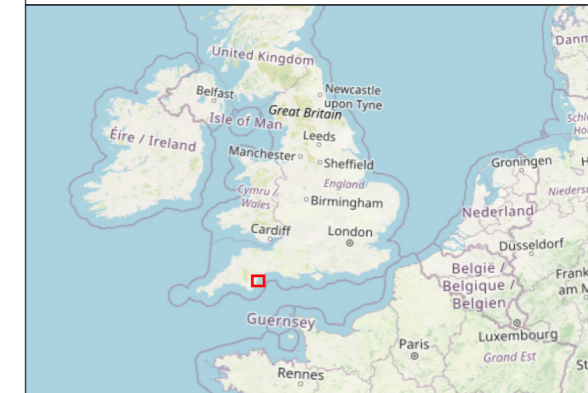
Licenses:
Service Layer Credits: OpenStreetMap: © OpenStreetMap (and) contributors, CC-BY-SA.

Hornsea Four

Compensation Measures Areas of Search
Predator eradication
D3: Torquay, Devon

APFP Regulations Reference : 5(2)(a) Application Document Number : A4.6.2

Compensation Measures Areas of Search
 Predator eradication

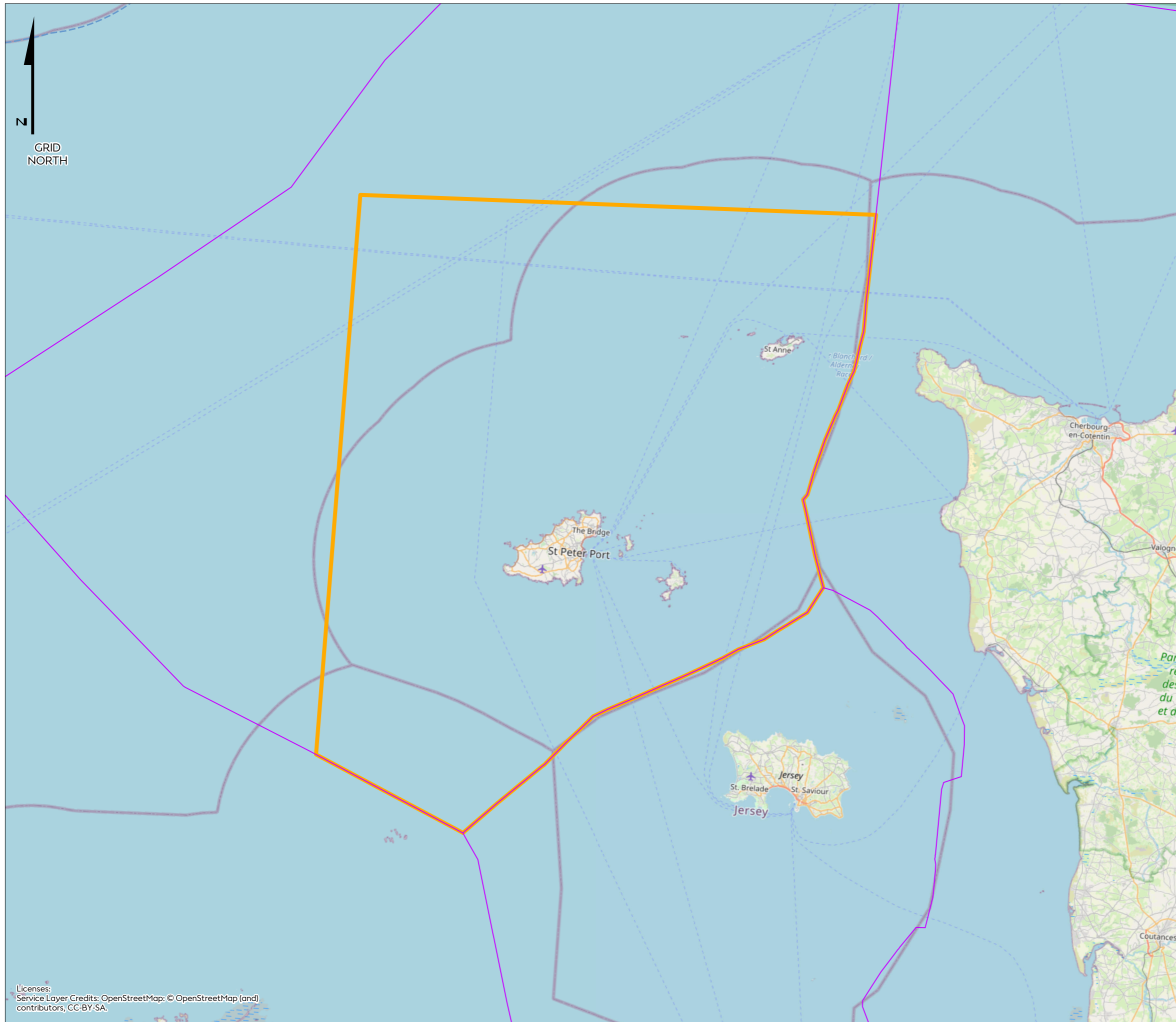


Coordinate system: ETRS 1989 UTM Zone 31N
 Scale@A3: 1:100,000
 0 1.25 2.5 5 Kilometres
 0 0.5 1 2 Nautical Miles

REV	REMARK	DATE
	First issue	02/09/2021

Compensation Measures Areas of Search
 Document no: HOW040491
 Created by: XDAOO
 Checked by: WATTS
 Accepted by: JULCA
 Approved by: JAMIB





Hornsea Four

Compensation Measures Areas of Search
 Predator eradication
 D4: Guernsey and Alderney

APFP Regulations Reference : 5(2)(a) Application Document Number : A4.6.2

- Economic Exclusion Zone Boundary
- Compensation Measures Areas of Search**
- Predator eradication



Coordinate system: ETRS 1989 UTM Zone 31N

Scale@A3: 1:500,000

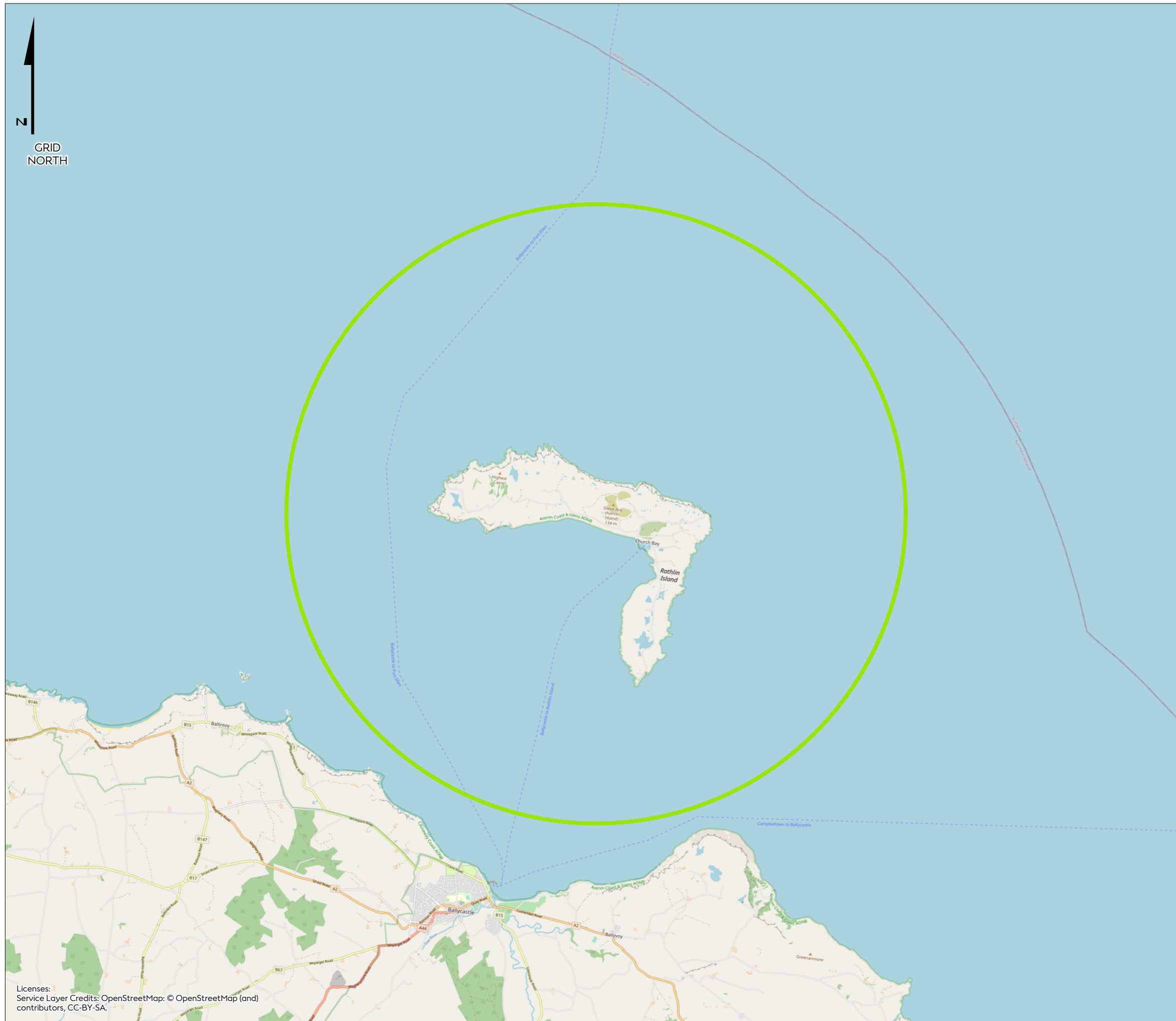
0 5 10 20 Kilometres

0 3.25 6.5 13 Nautical Miles

REV	REMARK	DATE
	First issue	02/09/2021

Compensation Measures Areas of Search
 Document no: HOW040491
 Created by: XDAOO
 Checked by: WATTS
 Accepted by: JULCA
 Approved by: JAMIB





Hornsea Four

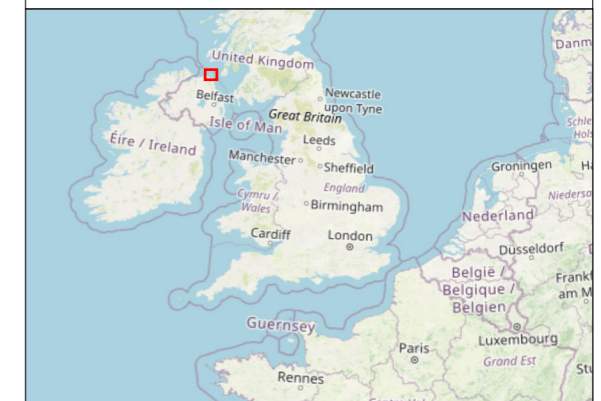
Compensation Measures Areas of Search
Seagrass

E1: Rathlin Island, Moyle, Northern Ireland

APFP Regulations Reference : 5(2)(a) Application Document Number : A4.6.2

Compensation Measures Areas of Search

Seagrass



Coordinate system: ETRS 1989 UTM Zone 31N

Scale@A3: 1:100,000

0 1.25 2.5 5 Kilometres

0 0.5 1 2 Nautical Miles

REV	REMARK	DATE
	First issue	02/09/2021

Compensation Measures Areas of Search

Document no: HOW040491

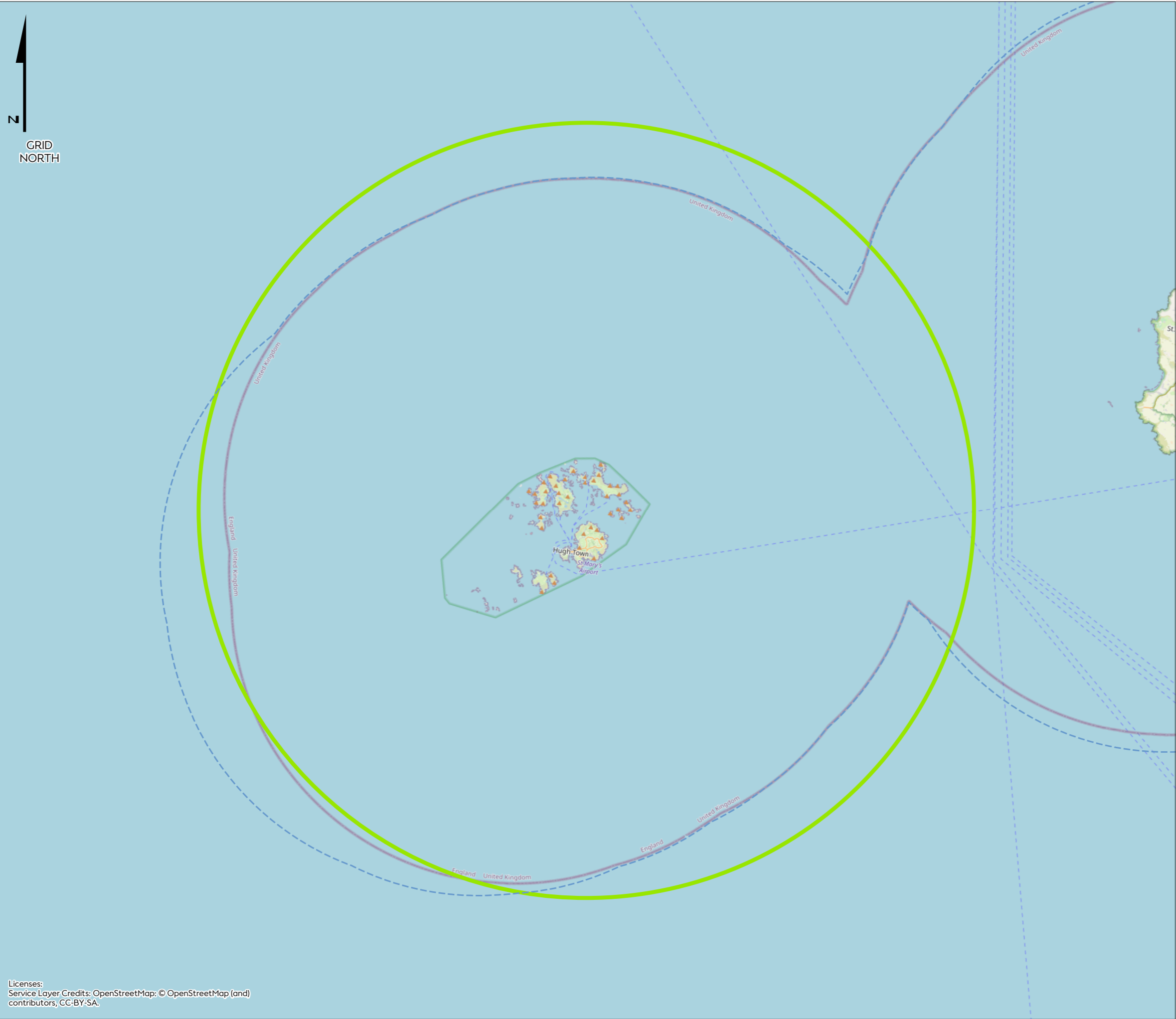
Created by: XDAOO

Checked by: WATTS

Accepted by: JULCA

Approved by: JAMIB





Hornsea Four

Compensation Measures Areas of Search
Seagrass
E2: Isles of Scilly

APFP Regulations Reference : 5(2)(a) Application Document Number : A4.6.2

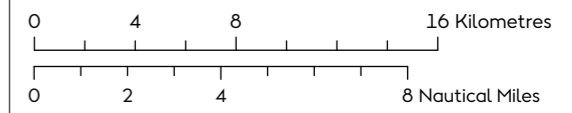
Compensation Measures Areas of Search

Seagrass



Coordinate system: ETRS 1989 UTM Zone 31N

Scale@A3: 1:300,000

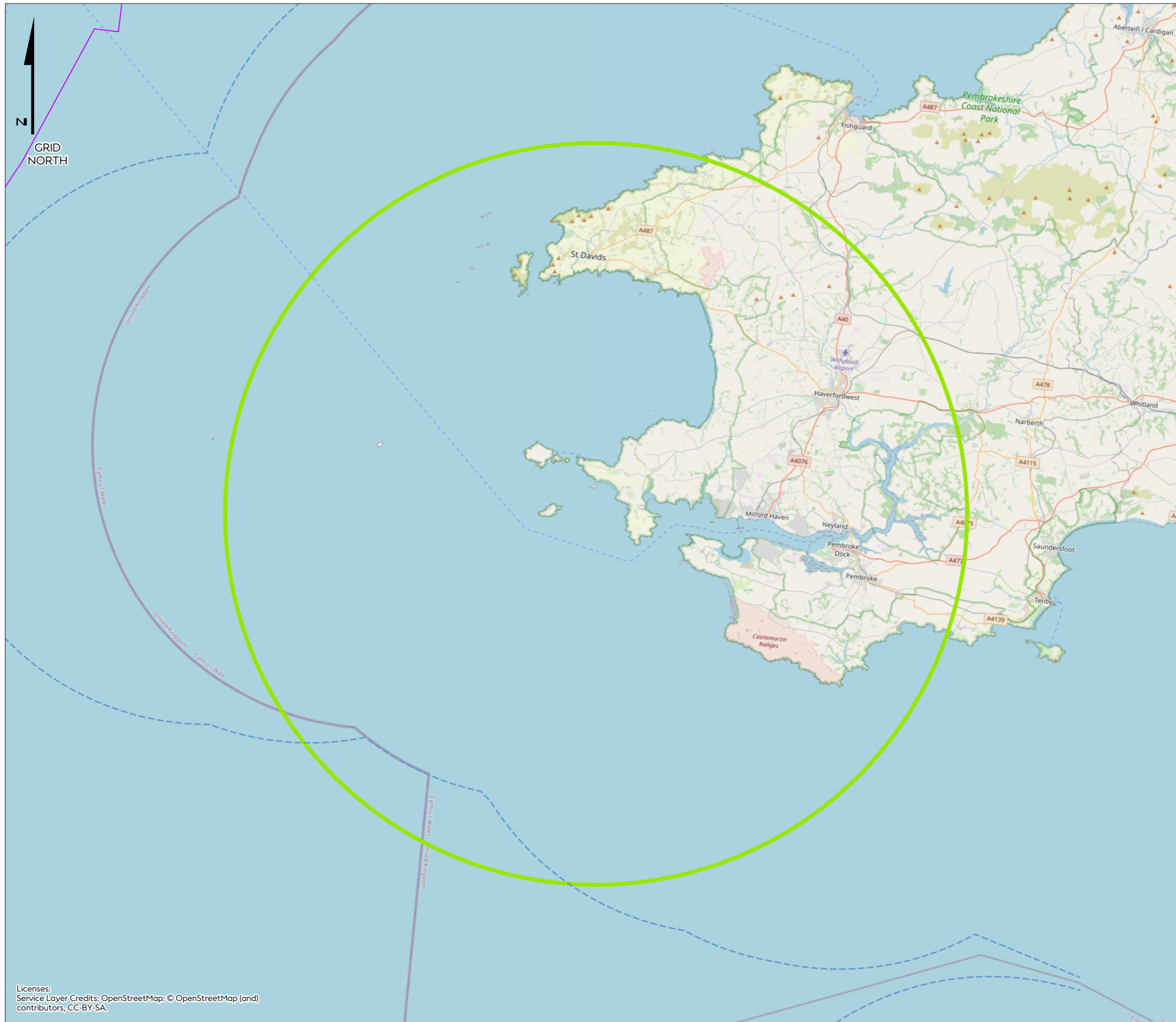


REV	REMARK	DATE
	First issue	02/09/2021

Compensation Measures Areas of Search
Document no: HOW040491
Created by: XDAOO
Checked by: WATTS
Accepted by: JULCA
Approved by: JAMIB



Licenses:
Service Layer Credits: OpenStreetMap: © OpenStreetMap (and) contributors, CC-BY-SA.



Hornsea Four

Compensation Measures Areas of Search
Seagrass

E3: Celtic Sea, Wales

APFP Regulations Reference : 5(2)(a) Application Document Number : A4.6.2

- Economic Exclusion Zone Boundary
- Compensation Measures Areas of Search**
- Seagrass



Coordinate system: ETRS 1989 UTM Zone 31N

Scale@A3: 1:300,000

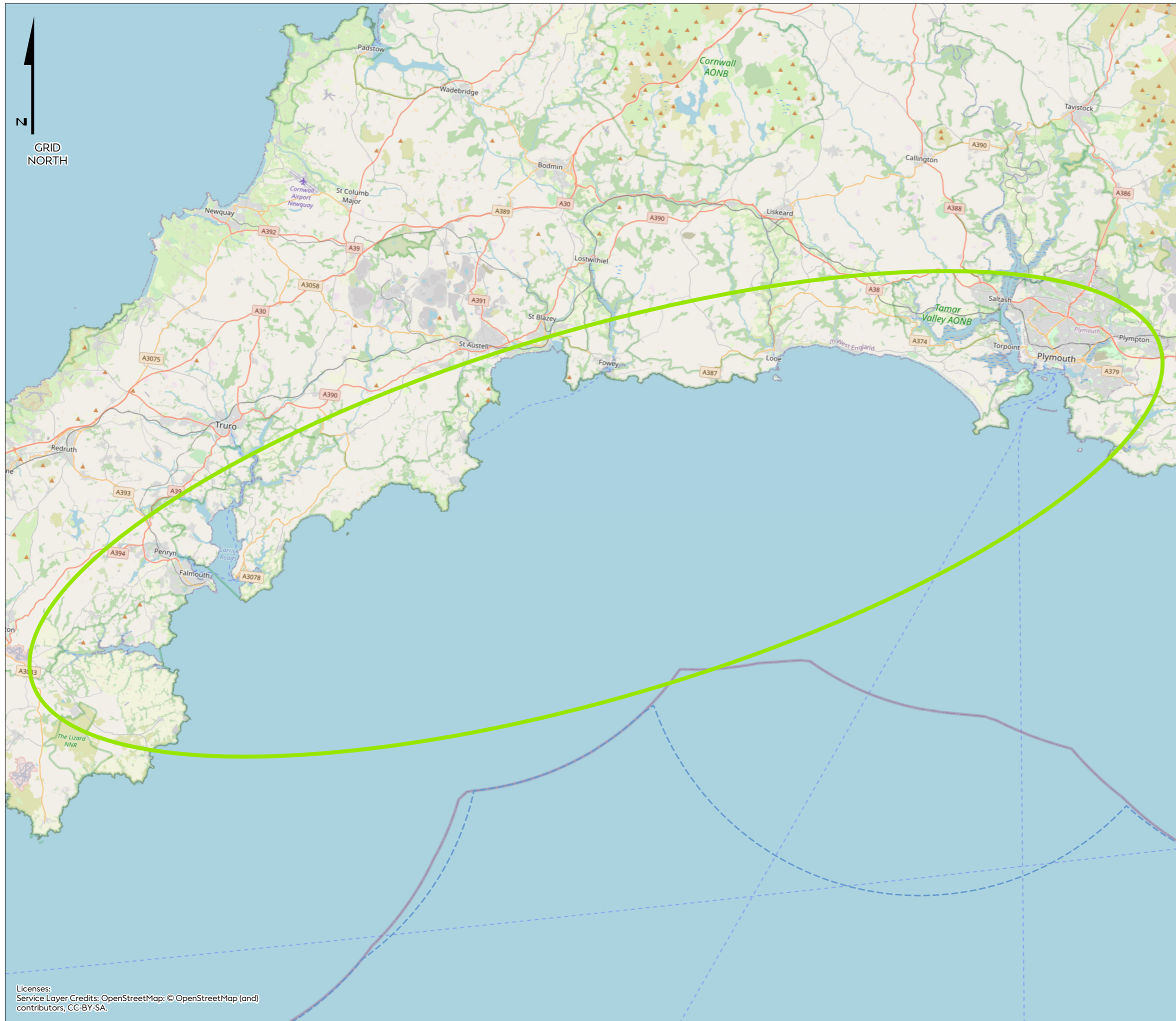
0 4 8 16 Kilometres

0 2 4 8 Nautical Miles

REV	REMARK	DATE
	First issue	02/09/2021

Compensation Measures Areas of Search
Document no: HOW040491
Created by: XDAOO
Checked by: WATTS
Accepted by: JULCA
Approved by: JAMIB





Hornsea Four

Compensation Measures Areas of Search
Seagrass

E4: Plymouth Sound to Helford River

APFP Regulations Reference : 5(2)(a) Application Document Number : A4.6.2

Compensation Measures Areas of Search

Seagrass



Coordinate system: ETRS 1989 UTM Zone 31N

Scale@A3: 1:300,000

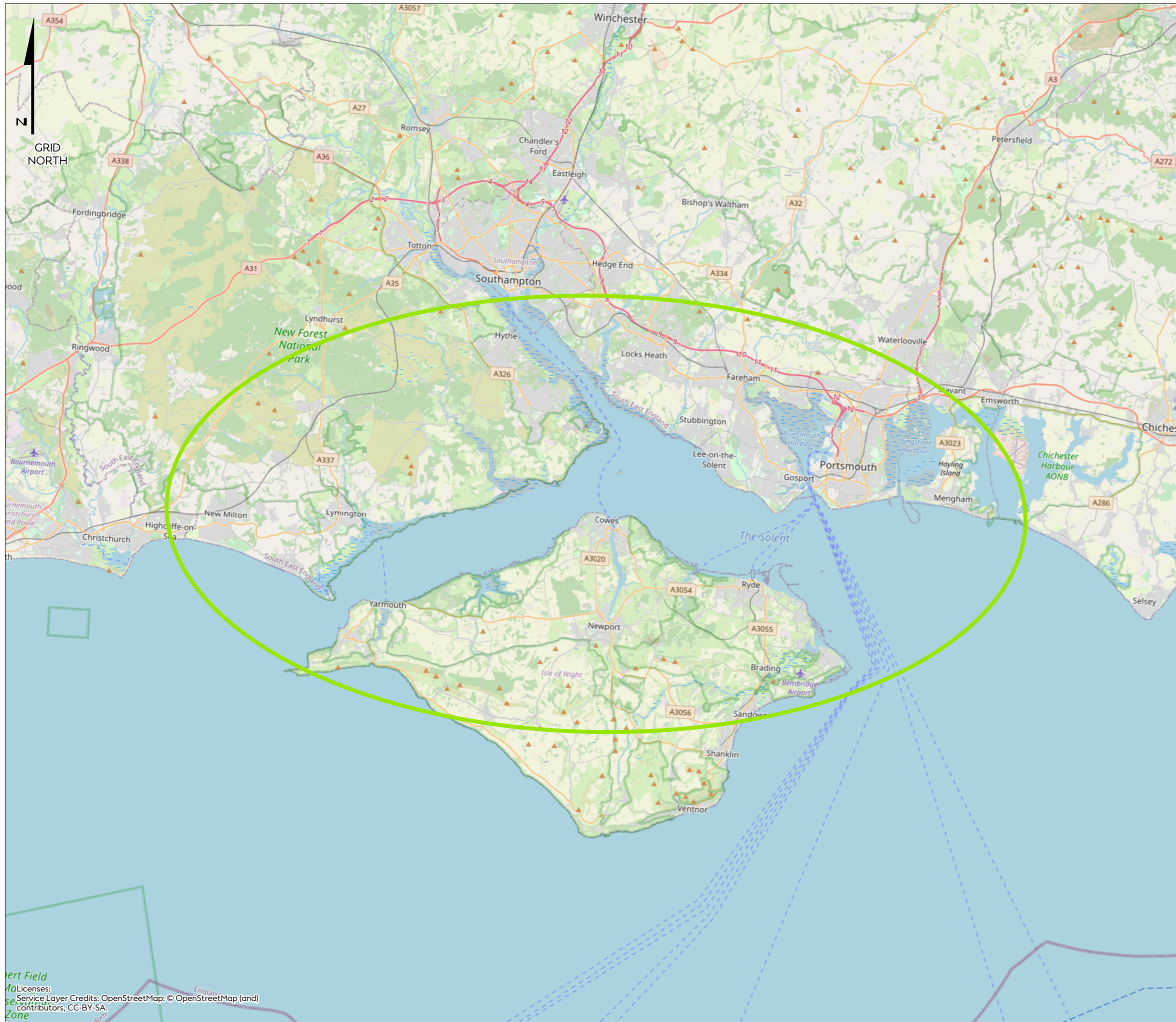
0 4 8 16 Kilometres

0 2 4 8 Nautical Miles

REV	REMARK	DATE
	First issue	02/09/2021

Compensation Measures Areas of Search
Document no: HOW040491
Created by: XDAOO
Checked by: WATTS
Accepted by: JULCA
Approved by: JAMIB





Hornsea Four

Compensation Measures Areas of Search
Seagrass
E5: The Solent

APFP Regulations Reference : 5(2)(a) Application Document Number : A4.6.2

Compensation Measures Areas of Search

Seagrass



Coordinate system: ETRS 1989 UTM Zone 31N

Scale@A3: 1:250,000

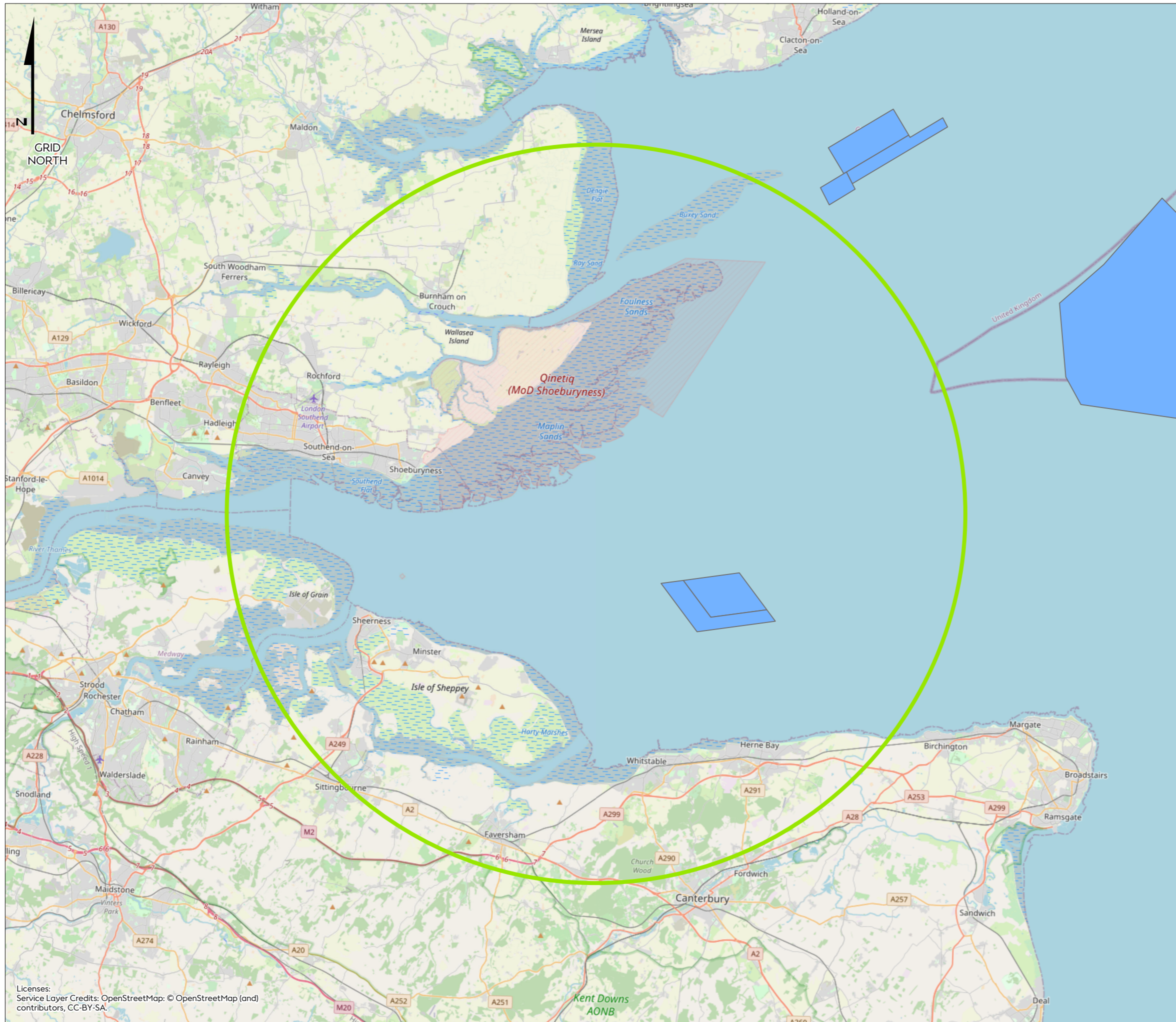
0 3.25 6.5 13 Kilometres

0 1.75 3.5 7 Nautical Miles

REV	REMARK	DATE
	First issue	02/09/2021

Compensation Measures Areas of Search
Document no: HOW040491
Created by: XDAOO
Checked by: WATTS
Accepted by: JULCA
Approved by: JAMIB





Hornsea Four

Compensation Measures Areas of Search
Seagrass

E6: Essex Estuaries

APFP Regulations Reference : 5(2)(a) Application Document Number : A4.6.2

- UK Offshore Windfarms
- Compensation Measures Areas of Search**
- Seagrass



Coordinate system: ETRS 1989 UTM Zone 31N

Scale@A3: 1:250,000

0 3.25 6.5 13 Kilometres

0 1.75 3.5 7 Nautical Miles

REV	REMARK	DATE
1	First issue	02/09/2021

Compensation Measures Areas of Search
Document no: HOW040491
Created by: XDAOO
Checked by: WATTS
Accepted by: JULCA
Approved by: JAMIB



Licenses:
Service Layer Credits: OpenStreetMap: © OpenStreetMap (and) contributors, CC-BY-SA.



Licenses:
Service Layer Credits: OpenStreetMap, © OpenStreetMap (and) contributors, CC-BY-SA.

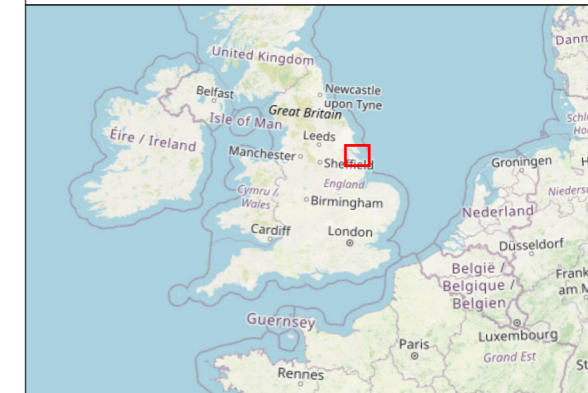
Hornsea Four

Compensation Measures Areas of Search

E7: Humber Estuary

APFP Regulations Reference : 5(2)(a) Application Document Number : A4.6.2

- UK Offshore Windfarms
- Compensation Measures Areas of Search**
- Seagrass



Coordinate system: ETRS 1989 UTM Zone 31N
 Scale@A3: 1:200,000

0 2.75 5.5 11 Kilometres

0 1.25 2.5 5 Nautical Miles

REV	REMARK	DATE
	First issue	02/09/2021

Compensation Measures Areas of Search
 Document no: HOW040491
 Created by: XDAOO
 Checked by: WATTS
 Accepted by: JULCA
 Approved by: JAMIB

